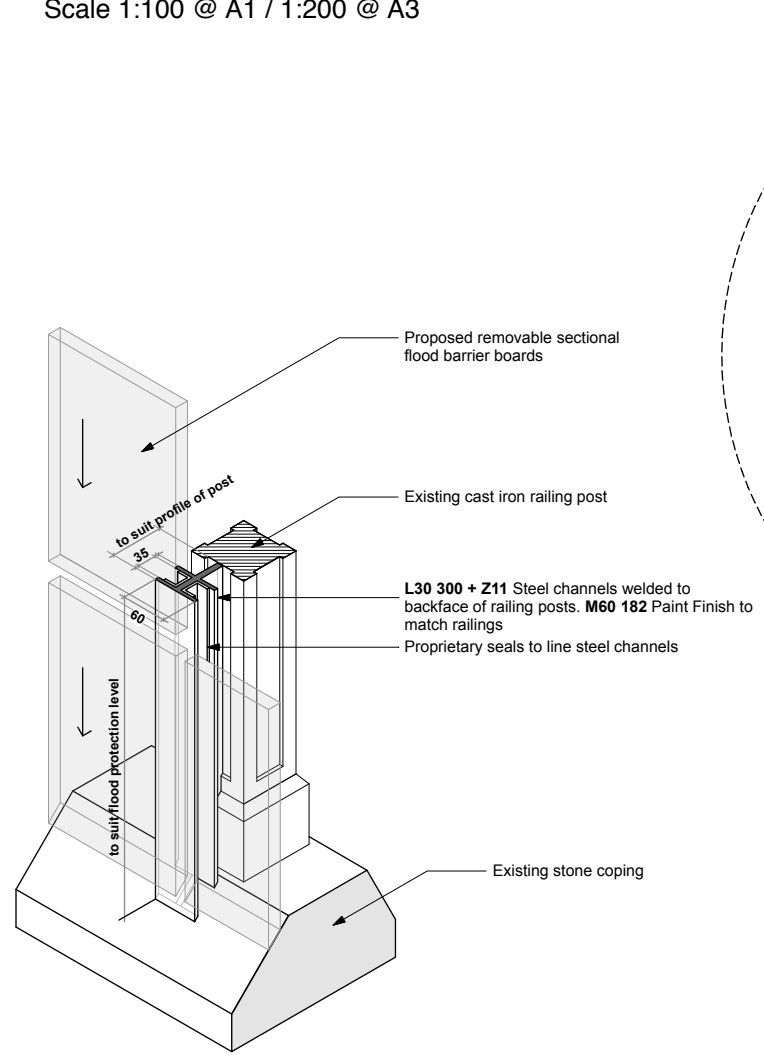




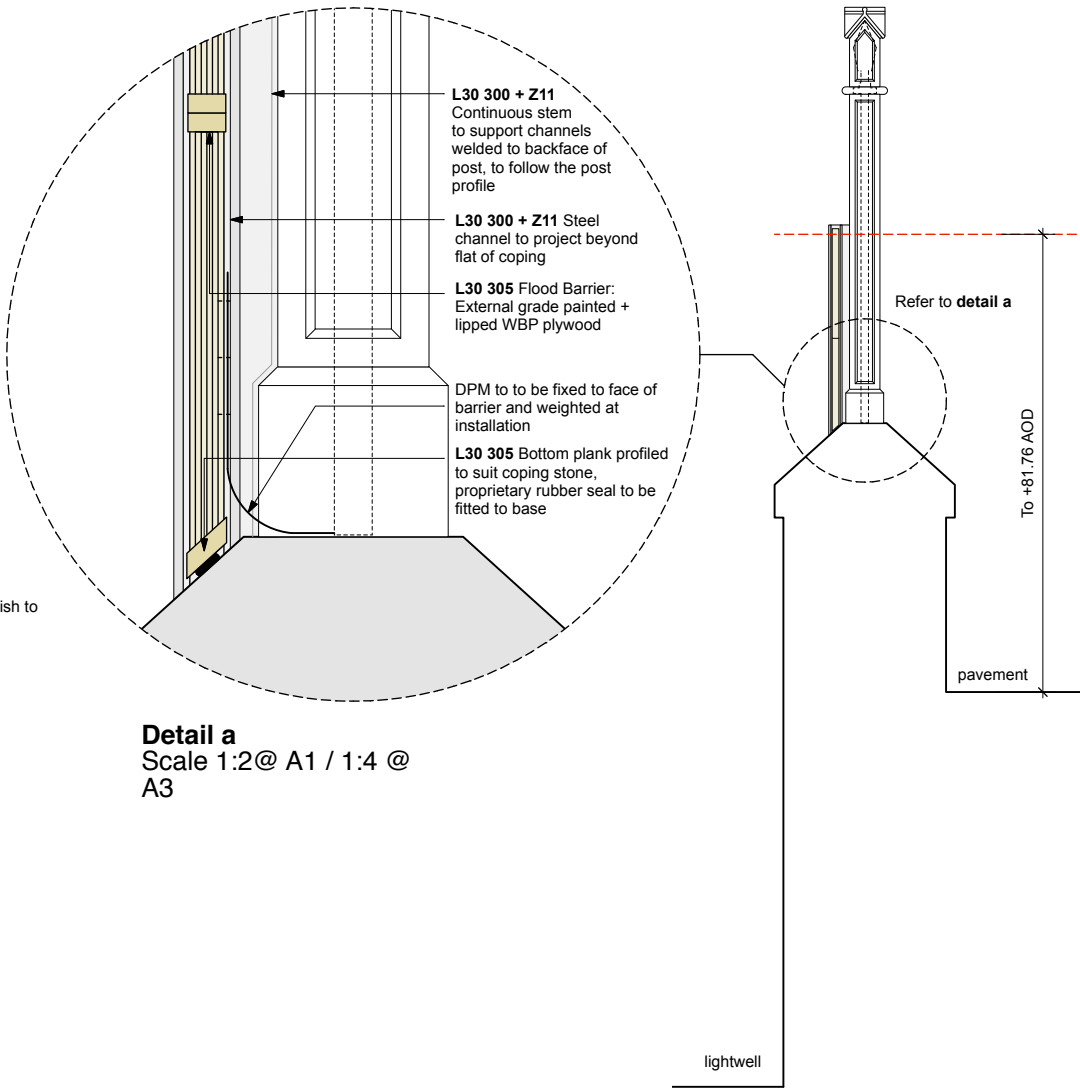
West elevation street view
Scale 1:100 @ A1 / 1:200 @ A3



South elevation street view
Scale 1:100 @ A1 / 1:200 @ A3

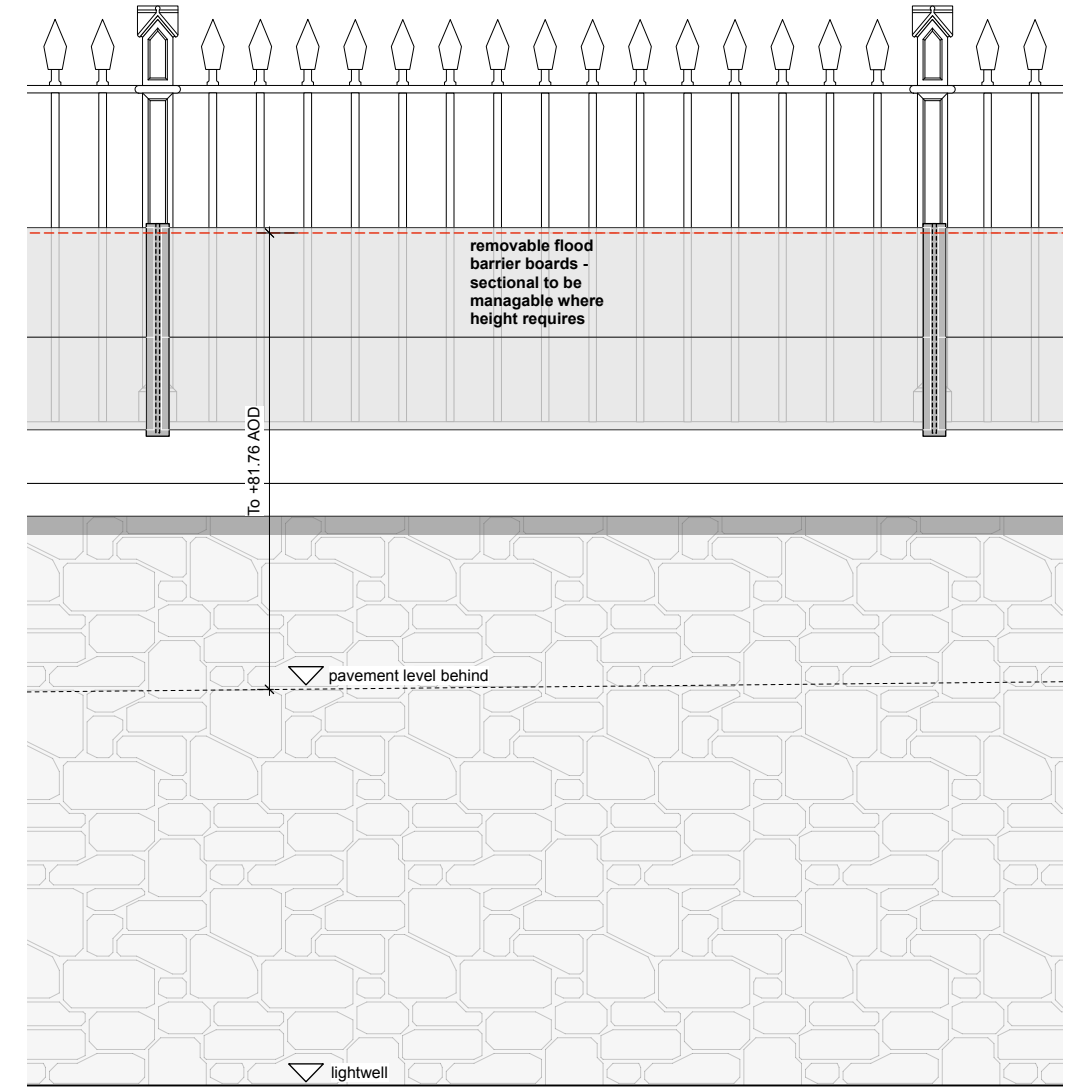


Typical configuration
Scale 1:5 @ A1 / 1:10 @ A3



Detail a
Scale 1:2 @ A1 / 1:4 @ A3

Typical Section
Scale 1:10 @ A1 / 1:20 @ A3



Typical Bay [elevation from lightwell]
Scale 1:10 @ A1 / 1:20 @ A3

<p>general</p> <ul style="list-style-type: none"> all drawings are copyright do not scale drawing report all discrepancies to project administrator all dimensions to be checked on site 	<p>key</p>	<p>notes</p> <p>Stage 4 - Tender</p> <p>All dimensions are based upon survey information supplied by others. All dimensions to be confirmed on site prior to construction. GYA take no responsibility for issues arising from inaccuracies in survey data.</p>	<p>rev</p> <p>T1: 11.02.09 - NBS Notation</p>	<table border="1"> <tr> <td>project: Tavistock Guildhall and Police Station</td> <td>date: May 2017</td> <td>scale: Various @ A1 Various @ A3</td> <td>drawn: sb</td> </tr> <tr> <td>drawing title: TTC: Details Railing flood barrier</td> <td>job no: 1041</td> <td>drawing no: C-391</td> <td>rev: T1</td> </tr> <tr> <td colspan="4" style="text-align: center;">gillespie yunnie architects</td> </tr> </table>	project: Tavistock Guildhall and Police Station	date: May 2017	scale: Various @ A1 Various @ A3	drawn: sb	drawing title: TTC: Details Railing flood barrier	job no: 1041	drawing no: C-391	rev: T1	gillespie yunnie architects			
project: Tavistock Guildhall and Police Station	date: May 2017	scale: Various @ A1 Various @ A3	drawn: sb													
drawing title: TTC: Details Railing flood barrier	job no: 1041	drawing no: C-391	rev: T1													
gillespie yunnie architects																